

AF 10755A
MICROFILMED

MICROFILMED

FILED
GREENVILLE CO. S. C.
JAN 16 3 53 PM '80
DONNIE S. TANKERSLEY
R.M.C.

TUCKER REF. DEED 924/252

POWER LINE
APPRX. LOCATION
N.M. BRAMLETT
DEED 1042 @ 690

S 44 - 00 E

1650.0

S 43 - 52 E

804.0

OLD STONE & IN

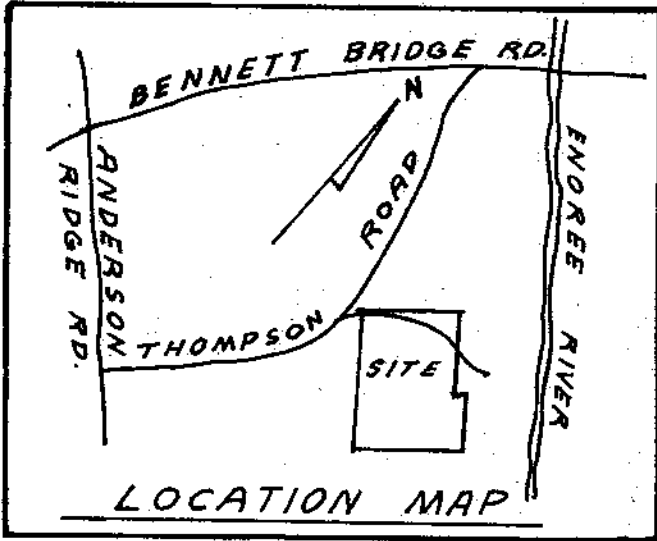
N 43 - 15 E

COUNTY RD. 1080/225
REF. DEED 1080/225

77.826 ACRES

N 40 - 30 E

R.H. JONES 1042/323



THOMPSON RD.

1404.9

N 44 - 03 W

1096.7

N 43 - 39 W

472.8

N 43 - 52 W

491.0

OLD STONE

BRANCH

S 50 - 05 W

348.6

NOTE:
DEED BOOK 1080 PAGE 225 STATES
THAT NO WARRANTY OF TITLE IS
MADE AS TO THAT TRIANGULAR PORTION
OF PROPERTY AS INDICATED, LYING IN
THE SOUTHEASTERN CORNER AND BOUNDED
ON THE NORTH BY THE BRANCH, CONTAINING
APPROXIMATELY 0.77 ACRES.

J.C. WATSON
DEED 904/522

PLAT JJJ /2/
J.C. WATSON

PLAT JJJ /2/
C.K. WATSON JR.

J.A. WATSON
DEED 139/315

MC CALL REF. DEED 298/27

JAN 16 1980



7-Q-100

22192

2587.1 TO ANDERSON
RIDGE ROAD

I hereby certify that the ratio
of precision of the field survey
is 1/10,000 as shown hereon and
the area was determined by DMD
Method.

James R. Freeland
James R. Freeland RLS & PE #4781



STATE OF SOUTH CAROLINA
GREENVILLE COUNTY

PROPERTY OF
HENRY M. LEE

FREELAND & ASSOCIATES
Engineers • Land Surveyors

GREENVILLE, S.C.

SURVEY L.T. & R.P.
DRAWN B.R.
CHECK MC
SCALE 1" = 300'
DATE JAN. 2. 80
DWG. NO. 4564

REF. PLAT BOOK Q-36
TAX BLOCK BOOK # 549.1-1-15